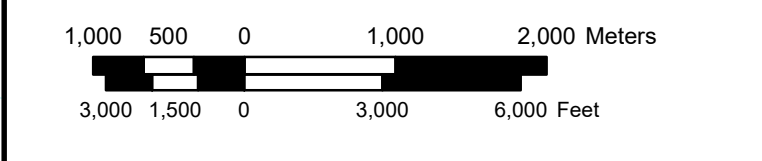
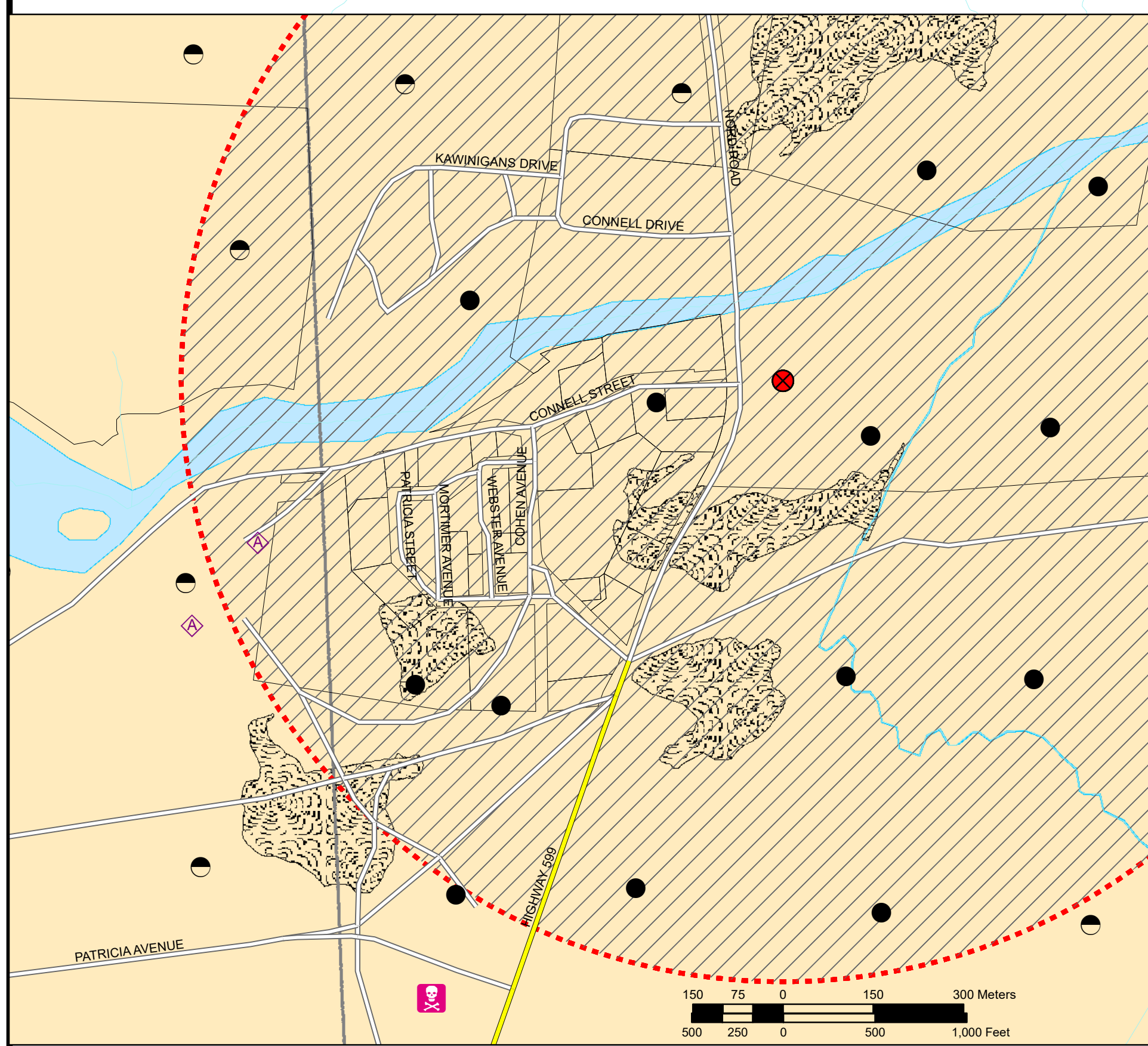


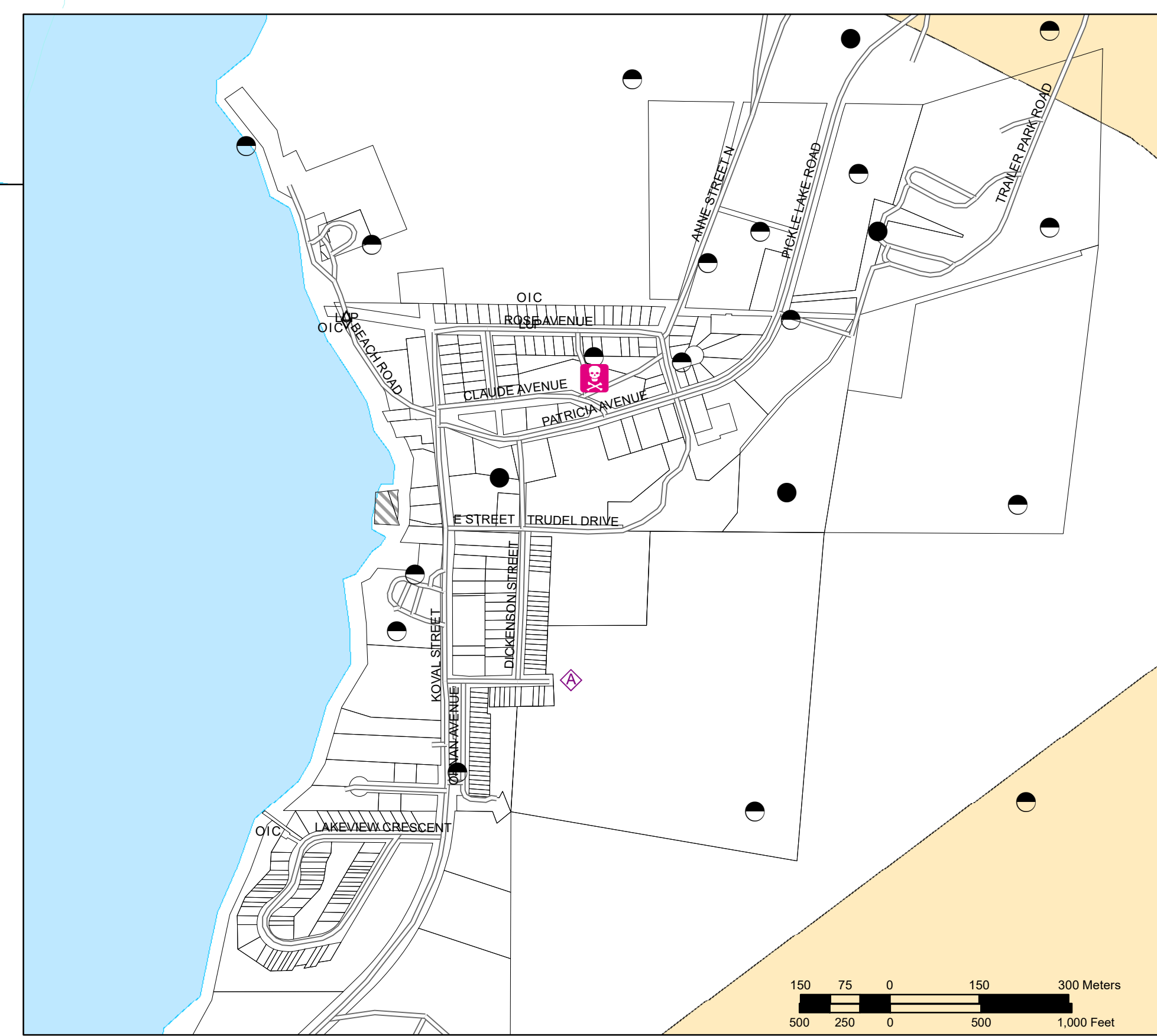
TOWNSHIP OF
PICKLE LAKE
OFFICIAL PLAN
SCHEDULE 'B'
DEVELOPMENT CONSTRAINTS



- Legend**
- AGGREGATE RESERVE
 - CONTAMINATED SITE (OLD OP)
 - LANDFILL SITE (OLD OP)
 - MINE HAZARDS
 - SEWAGE TREATMENT PLANT
 - Patent, Surface and Mining Rights
 - Patent, Surface Rights Only
 - Patent, Mining Rights Only
 - Lease, Surface and Mining Rights
 - Lease, Surface Rights Only
 - Lease, Mining Rights Only
 - Undefined Element
 - License of Occupation, Surface and Mining Rights
 - License of Occupation, Surface Rights Only
 - Order-in-Council
 - Land Use Permit
 - Water Power Lease Agreement
 - TOWNSHIP ROAD
 - PROVINCIAL SECONDARY HIGHWAY
 - WATERCOURSE
 - MUNICIPAL BOUNDARY
 - FORMER MUNICIPAL BOUNDARY
 - 100m MINE HAZARD BUFFER
 - MINE TAILINGS
 - MINERAL POTENTIAL
 - ACTIVE QUARRY
 - AIRPORT
 - WATERBODY



TOWNSITE OF CENTRAL PATRICIA



TOWNSITE OF PICKLE LAKE

Projection:
Transverse Mercator
NAD 1983 UTM - Zone 15N

